APPENDIX D

PREVIOUSLY DESIGNATED AREAS FOR STREET TRADING

Burnt Oak District Centre

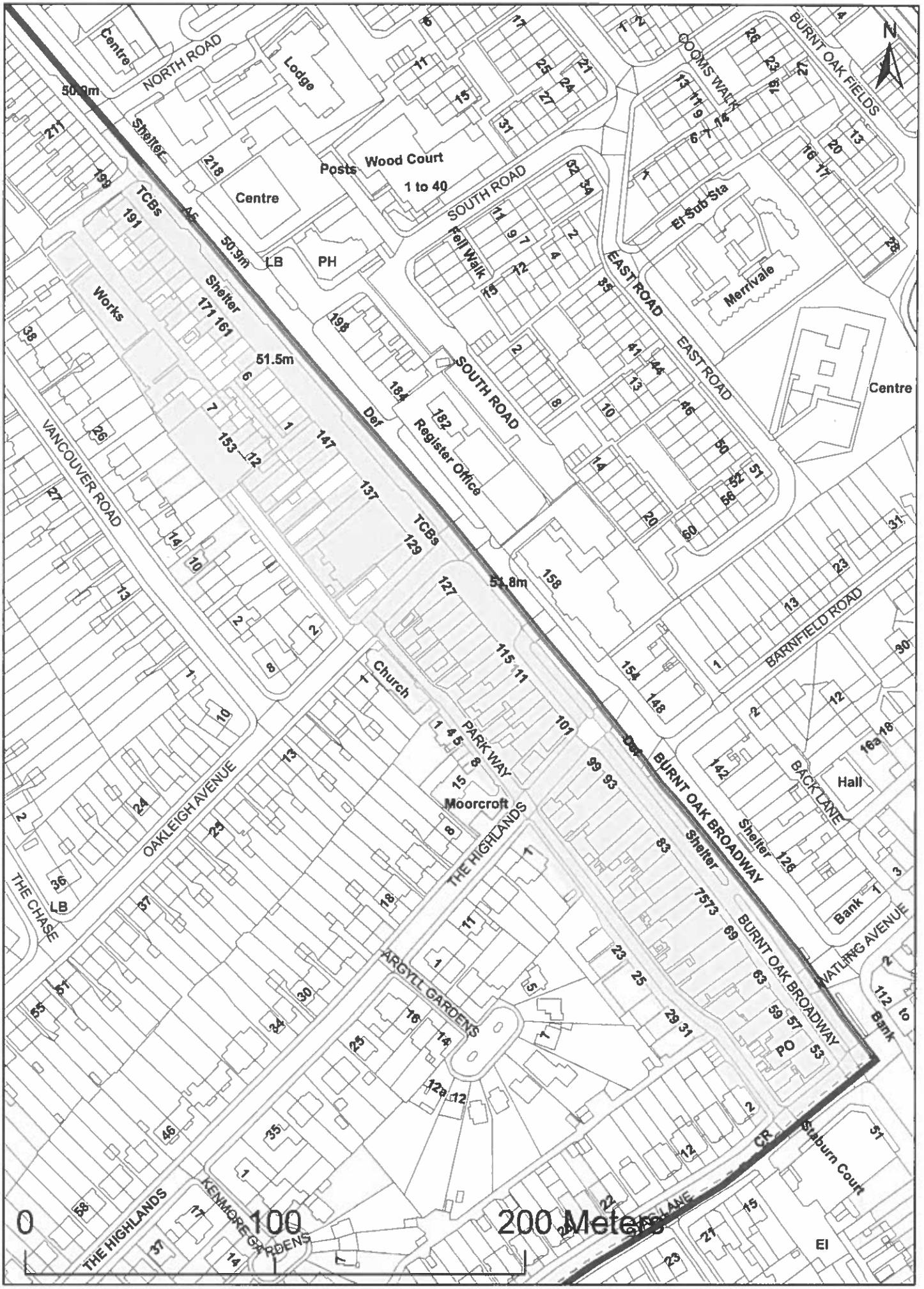

© Crown copyright and database rights 2014 Ordnance Survey 100019206
DIGITAL MAP DATA (C) COLLINS BARTHOLOMEW LTD (2010)
© BLOM 2012

Harrow COUNCIL LONDON

Edgware Major Centre

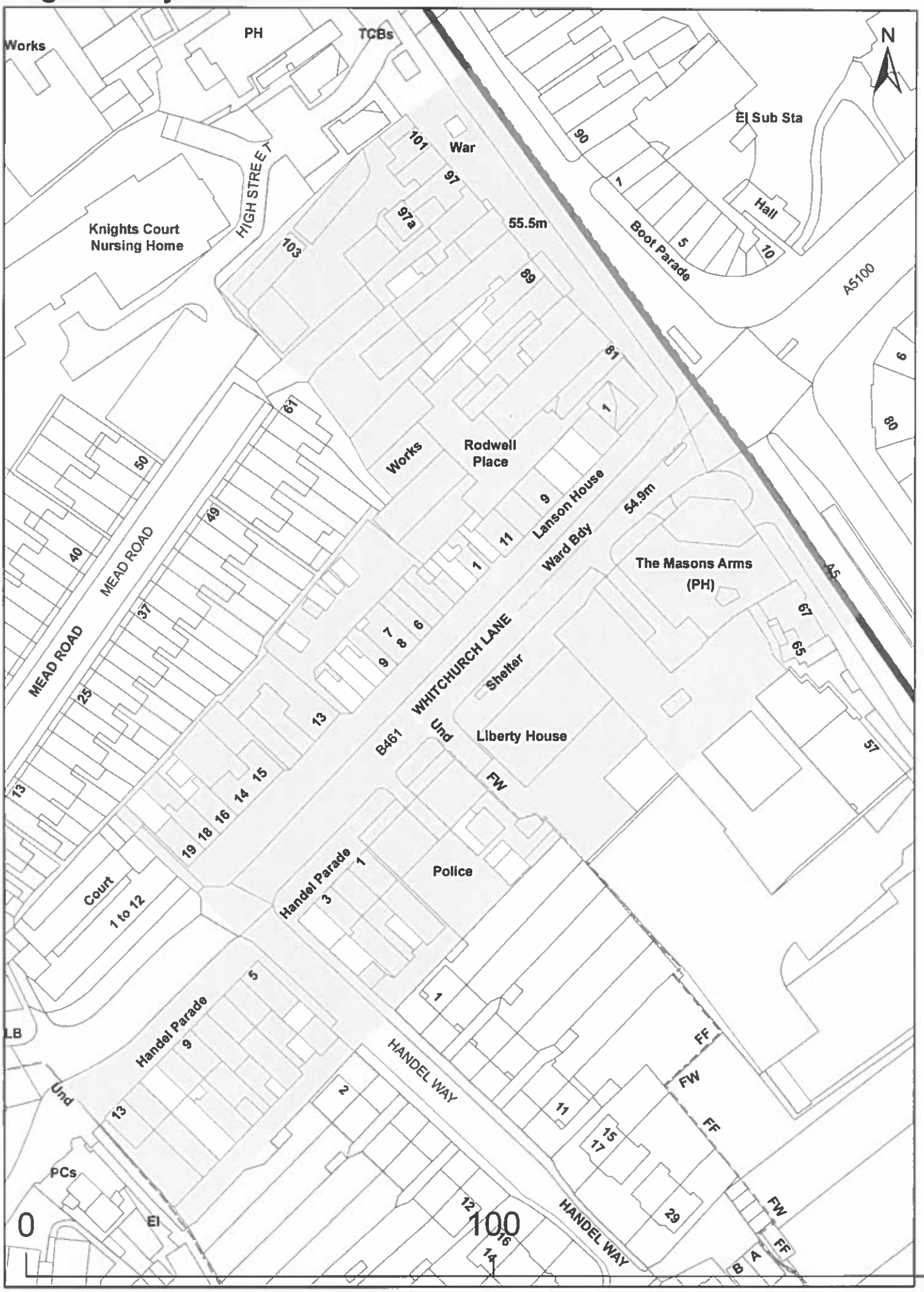

© Crown copyright and database rights 2014 Ordnance Survey 100019206
DIGITAL MAP DATA (C) COLLINS BARTHOLOMEW LTD (2010)
© BLOM 2012

Harrow COUNCIL
LONDON

Harrow Metropolitan Centre

© Crown copyright and database rights 2014 Ordnance Survey 100019206
DIGITAL MAP DATA (C) COLLINS BARTHOLOMEW LTD (2010)
© BLOM 2012

Harrow COUNCIL
LONDON

Kenton District Centre

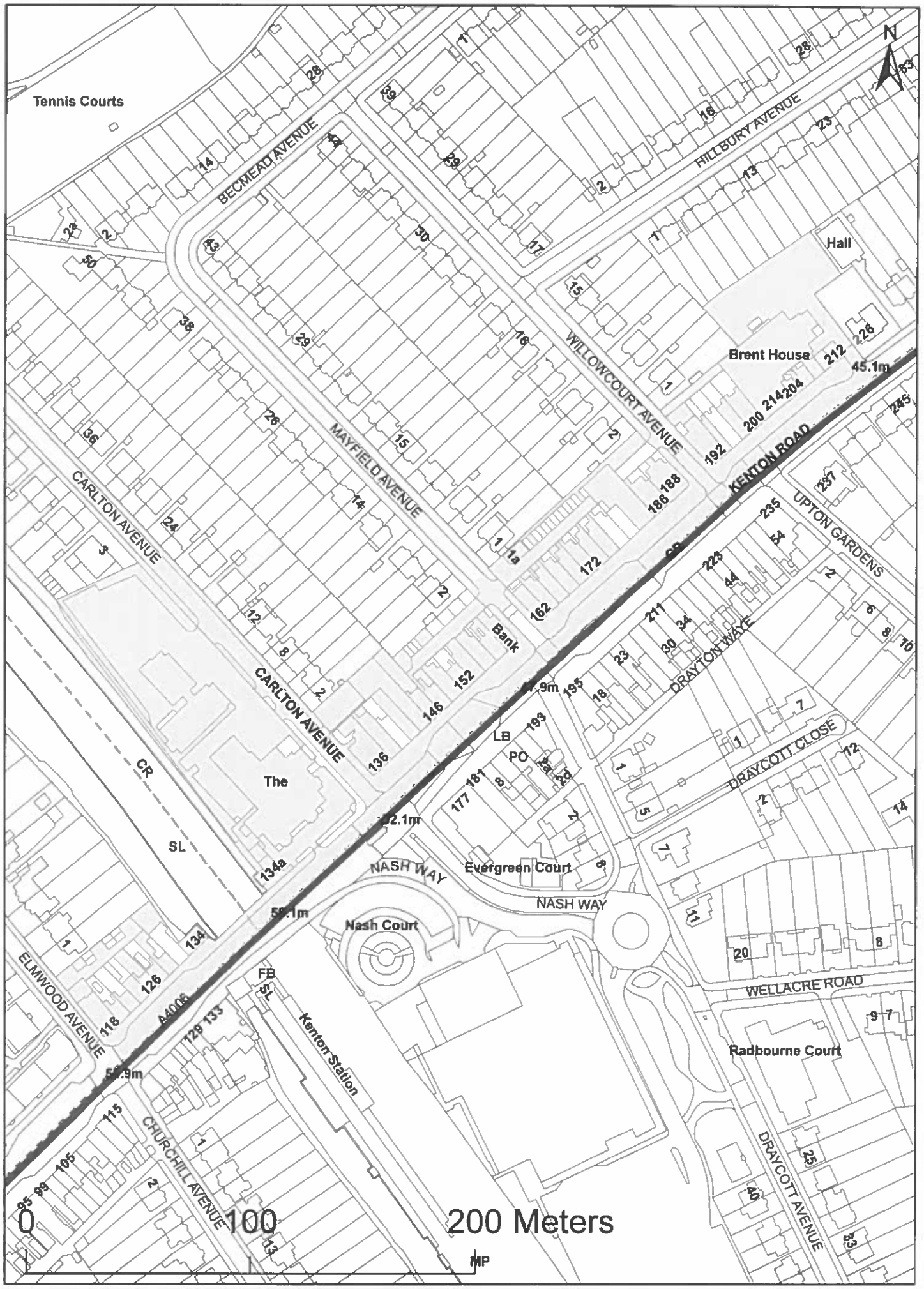

© Crown copyright and database rights 2014 Ordnance Survey 100019206
DIGITAL MAP DATA (C) COLLINS BARTHOLOMEW LTD (2010)
© BLOM 2012

Harrow COUNCIL LONDON

Rayners Lane District Centre

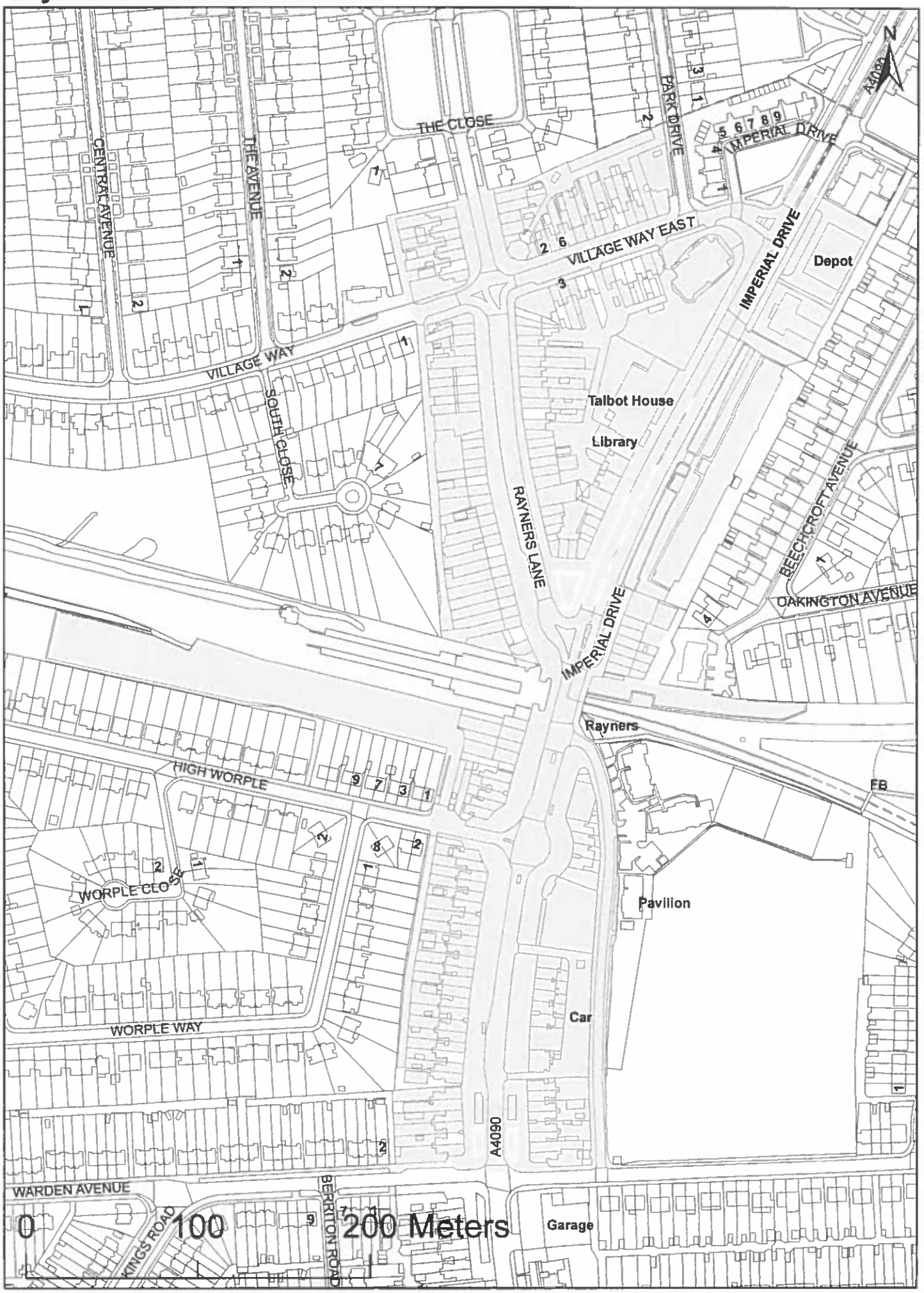

© Crown copyright and database rights 2014 Ordnance Survey 100019206
DIGITAL MAP DATA (C) COLLINS BARTHOLOMEW LTD (2010)
© BLOM 2012

Harrow COUNCIL LONDON

Wealdstone District Centre

© Crown copyright and database rights 2014 Ordnance Survey 100019206
DIGITAL MAP DATA (C) COLLINS BARTHOLOMEW LTD (2010)
© BLOM 2012

Harrow COUNCIL LONDON

Kingsbury District Centre

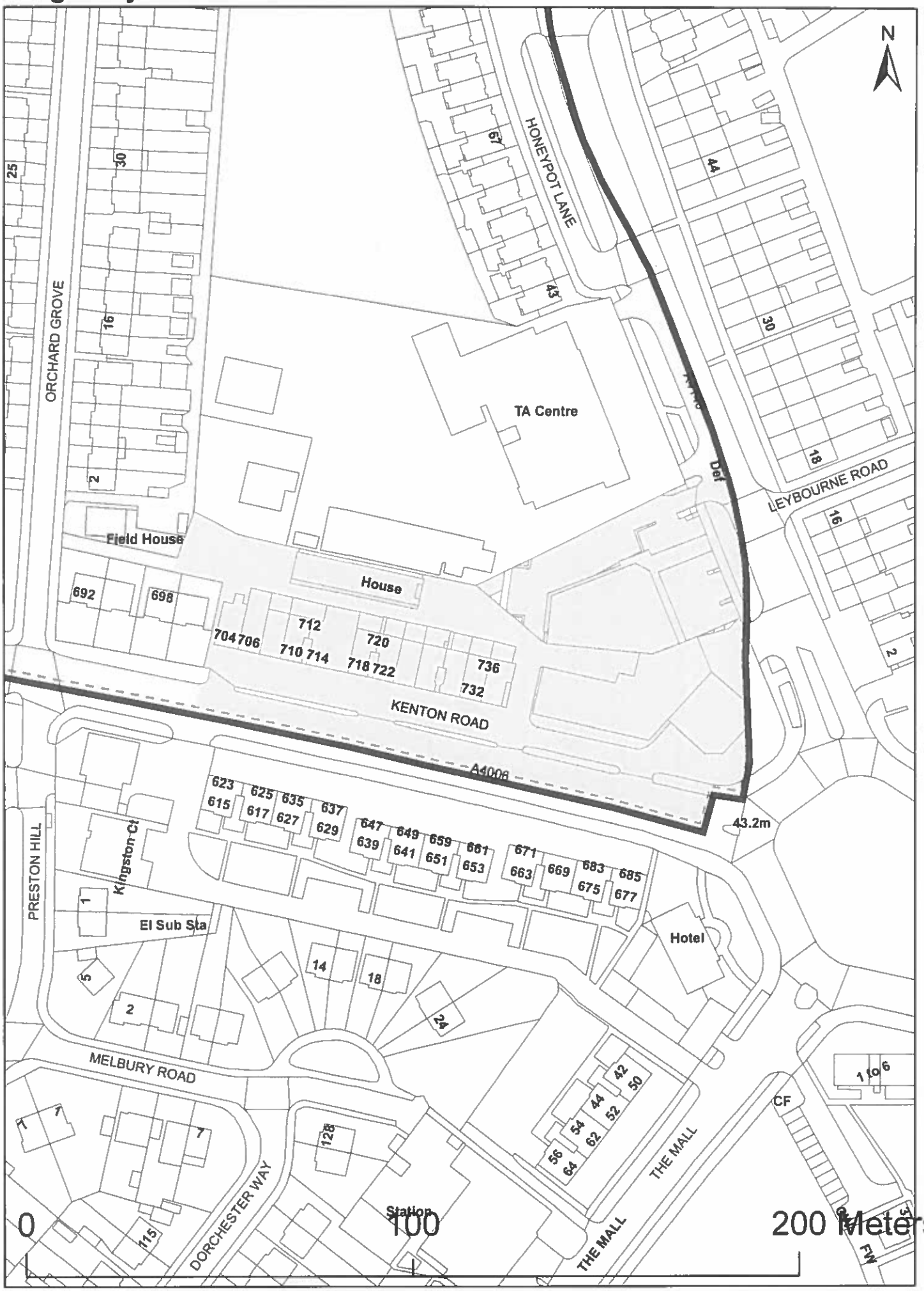

© Crown copyright and database rights 2014 Ordnance Survey 100019206
DIGITAL MAP DATA (C) COLLINS BARTHOLOMEW LTD (2010)
© BLOM 2012

Harrow COUNCIL LONDON

North Harrow District Centre

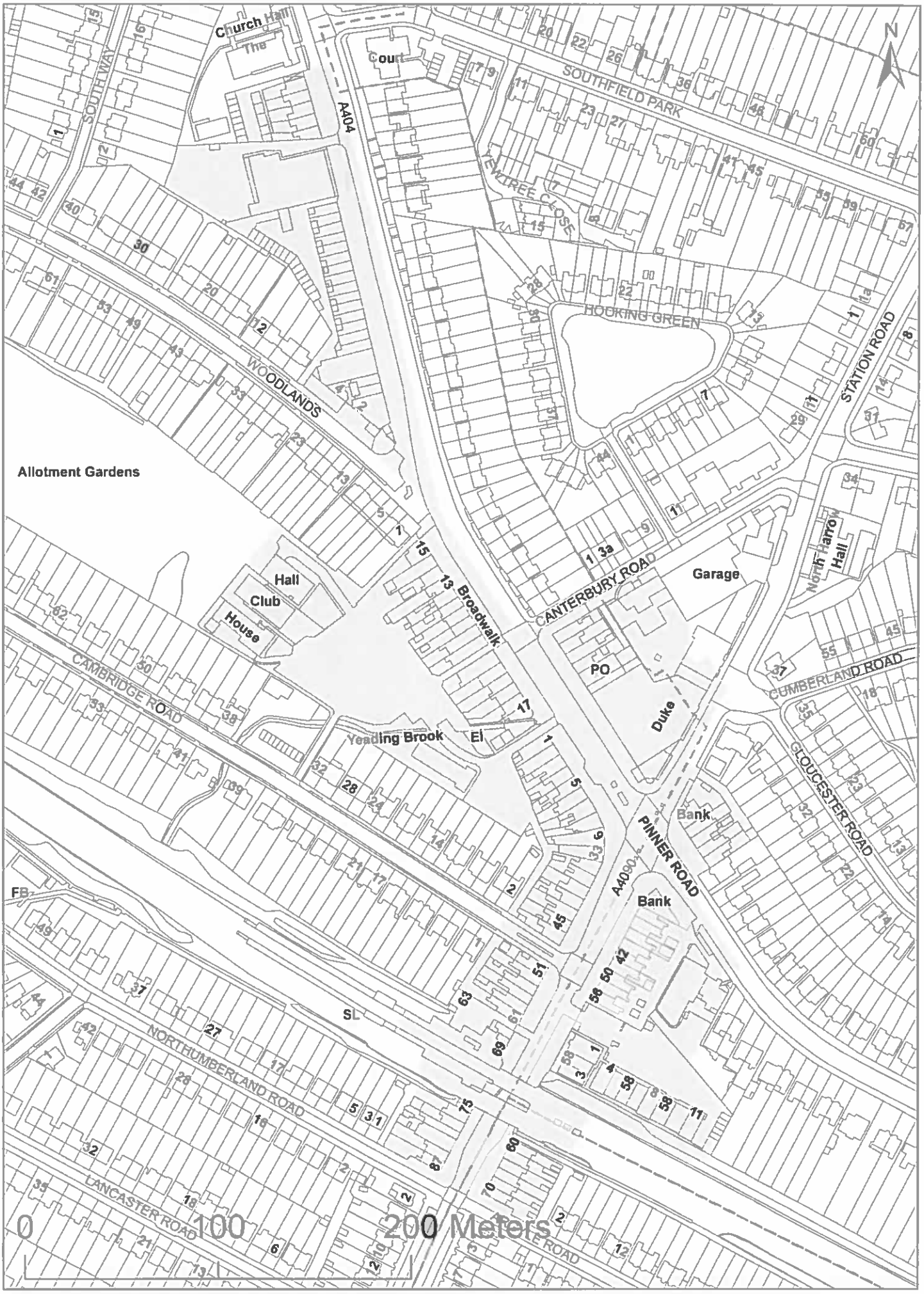

© Crown copyright and database rights 2014 Ordnance Survey 100019206
DIGITAL MAP DATA (C) COLLINS BARTHOLOMEW LTD (2010)
© BLOM 2012

Harrow COUNCIL
LONDON

South Harrow District Centre

© Crown copyright and database rights 2014 Ordnance Survey 100019206
DIGITAL MAP DATA (C) COLLINS BARTHOLOMEW LTD (2010)
© BLOM 2012

Harrow COUNCIL
LONDON

Stanmore District Centre

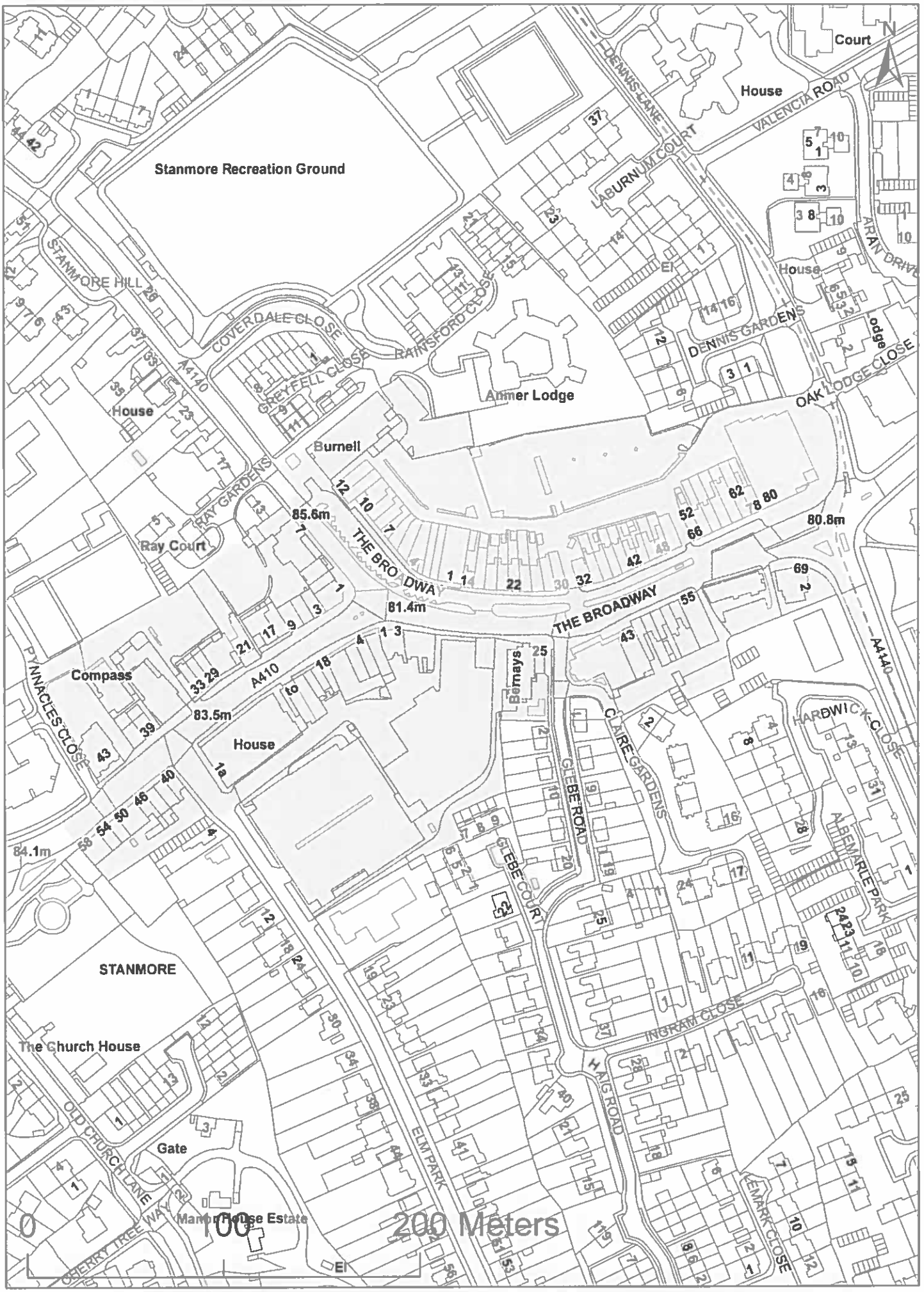

© Crown copyright and database rights 2014 Ordnance Survey 100019206
DIGITAL MAP DATA (C) COLLINS BARTHOLOMEW LTD (2010)
© BLOM 2012

Harrow COUNCIL
LONDON

Pinner District Centre

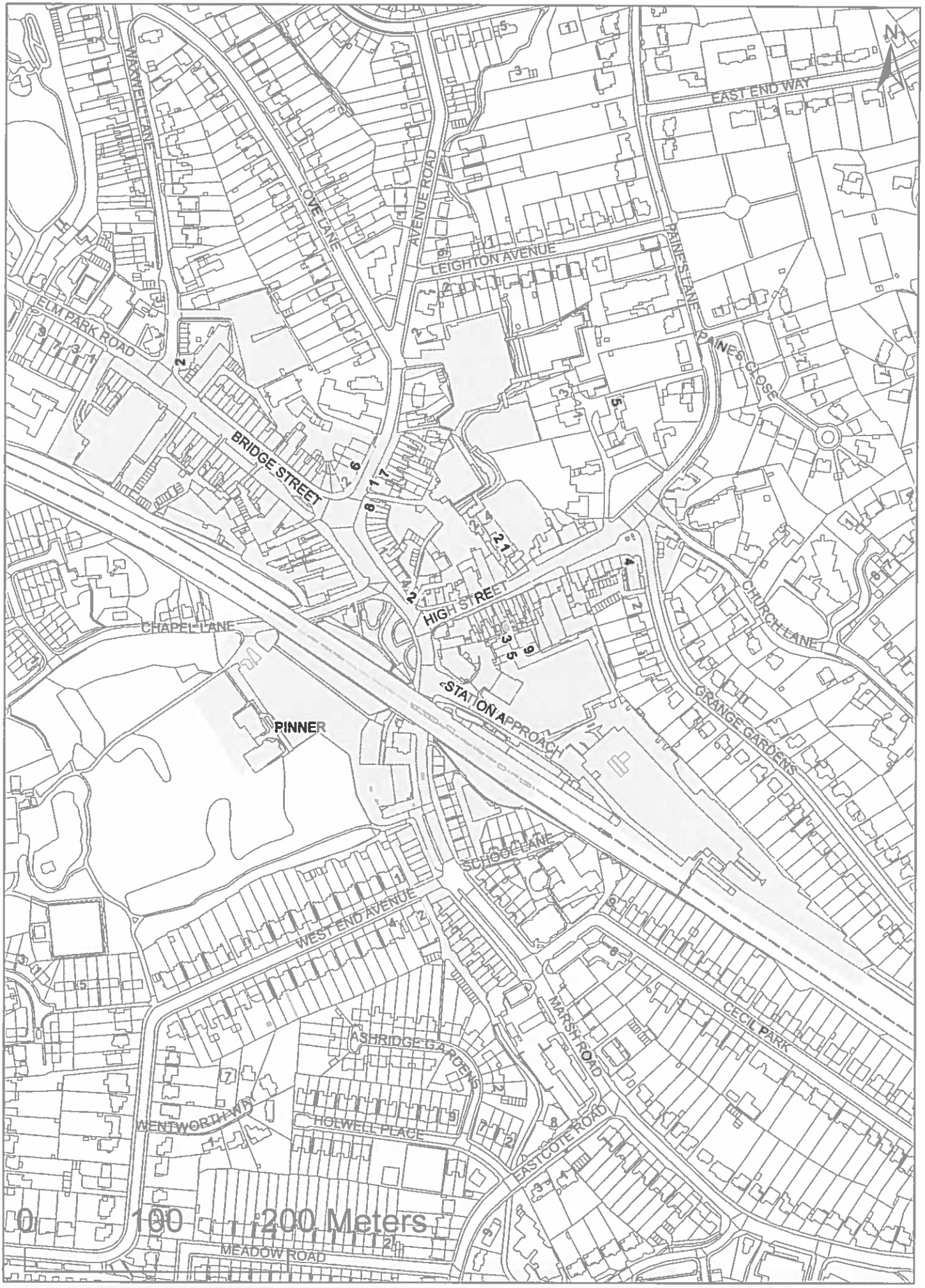

© Crown copyright and database rights 2014 Ordnance Survey 100019206
DIGITAL MAP DATA (C) COLLINS BARTHOLOMEW LTD (2010)
© BLOM 2012

Harrow COUNCIL
LONDON

Appendix E – Town Centre Frontages in the Harrow Local Plan

Harrow Metropolitan Centre

PRIMARY FRONTAGES (where retail is the core offer)	SECONDARY FRONTAGES (broader mix of units such as restaurants and bars as well as retail)
269-339 Station Road	203-267 Station Road
314- 326 Station Road	1-8 Central Parade
1-59 St Ann's Road	341-385 Station Road
2-86 St Ann's Road	140-190 Station Road
Kiosks St Ann's Road	276-312 Station Road
St Ann's Centre Internal Malls	328-380 Station Road
St George's Centre Internal Malls (Ground Floor)	2-36 College Road
	17-51 College Road
	63-77 College Road

Edgware Major Centre

PRIMARY FRONTAGES	SECONDARY FRONTAGES
None	1-19 Whitchurch Lane
	1-11 Lanson House, Whitchurch Lane
	81-103 High Street
	1-4 Handel Parade

District Centres

1) **Burnt Oak**

PRIMARY FRONTAGES	SECONDARY FRONTAGES
53-127 Burnt Oak Broadway	129-195 Burnt Oak Broadway

2) **Kenton**

DESIGNATED FRONTAGES
136-204 Kenton Road

3) **Kingsbury**

PRIMARY FRONTAGES	SECONDARY FRONTAGES
None	704-740 Kenton Road

4) **North Harrow**

PRIMARY FRONTAGES	SECONDARY FRONTAGES
None	1-9 Broadway Parade
	17-22 Broadwalk
	33-49 Station Road
	51-69 Station Road
	352-378 Pinner Road
	72-87 Station Road
	60-70 Station Road
	34-56 Station Road
	435 Pinner Road
	340-348 Pinner Road
	13-15 Broadwalk, Pinner Road

	23-28 Broadwalk, Pinner Road
	493-539 Pinner Road

5) **Pinner**

PRIMARY FRONTAGES	SECONDARY FRONTAGES
2-36 High Street	6-12 Love Lane
1-27 High Street	1-2 Chapel Lane
Barters Walk	36-60 Bridge Street
Bishops Walk	69-95 Bridge Street
2-12 Bridge Street	100-120 Marsh Road
18-34 Bridge Street	185-211 Marsh Road
9-67 Bridge Street	1-5 Station Approach
1-9 Red Lion Parade	38-52 High Street
1-19 Love Lane	29-39 High Street
2-4 Love Lane	

6) **Rayners Lane**

PRIMARY FRONTAGES	SECONDARY FRONTAGES
411-475 Alexandra Avenue	399-409 Alexandra Avenue
297-357 Rayners Lane	420-472 Alexandra Avenue
320-376 Rayners Lane	378-426 Rayners Lane
	377-433 Rayners Lane
	2-26 Village Way East
	1-21 Village Way East

7) **South Harrow**

PRIMARY FRONTAGES	SECONDARY FRONTAGES
218-330 Northolt Road (excluding 230b,c,d)	297-347 Northolt Road
223-233 Northolt Road	
235-271 Northolt Road	
273-295 Northolt Road	

8) **Stanmore**

PRIMARY FRONTAGES	SECONDARY FRONTAGES
14-82 The Broadway	1-12 Buckingham Parade
Sainsbury, The Broadway	1-11 Stanmore Hill
	29-55 The Broadway
	1-11 The Broadway
	2-36 Church Road
	1-33 Church Road

9) **Wealdstone**

PRIMARY FRONTAGES	SECONDARY FRONTAGES
19-71 High Street	1-13 Masons Avenue
The Sam Maguire P.H.	1-17B High Street
26-66 High Street	1-15B Headstone Drive
The Case is Altered P.H.	Post Office- 32 Headstone Drive
	2-22 High Street
	73-111b High Street
	1-2 Church Parade

	86-112 High Street
	2-14 Canning Road